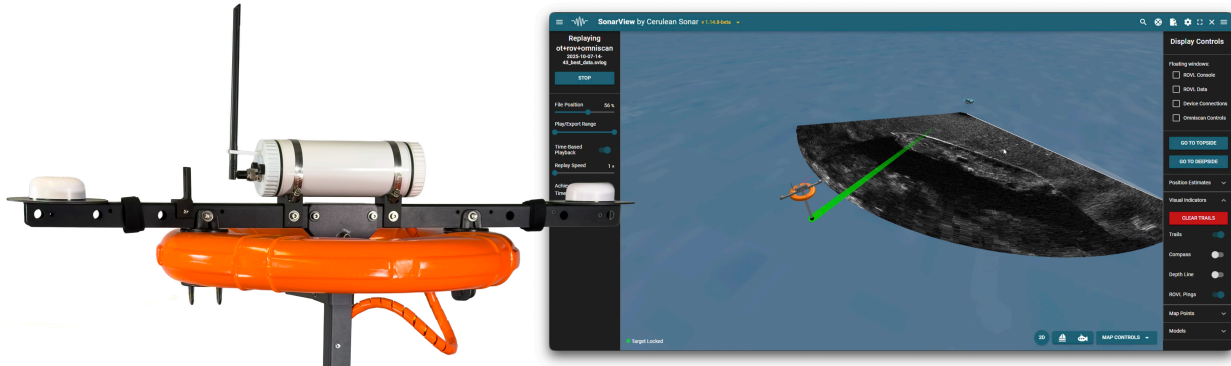
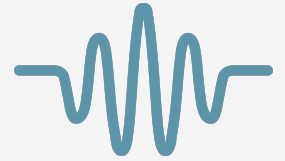


Omnitrack

Datasheet



From **\$12,950** – Achieve precise, real-time positioning and tracking to enhance navigation confidence, operational awareness, and mission success.

Omnitrack delivers precise, real-time tracking for ROVs, AUVs, and diver-operated platforms. By combining high-update-rate acoustic positioning with intuitive networking and visualization, it provides continuous spatial awareness for confident mission execution. Built on Cerulean's proven ROV Locator technology and enhanced with dual GNSS receivers,

Omnitrack delivers robust, georeferenced global positioning of underwater targets—ensuring you always know the true position of your vehicle or asset.

**Omnitrack— Know your position.
Control your mission. Operate with confidence.**

Product Strengths

- Integrated GNSS Positioning with Dual Antennas
- Superior Heading Accuracy & Magnetic Immunity
- Flexible Deployment Options (Wi-Fi and Wired)
- High Update-Rate Acoustics Positioning
- Rapid Deployment & Minimal Setup



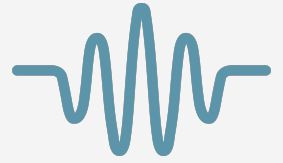
To Learn More

Cerulean Sonar

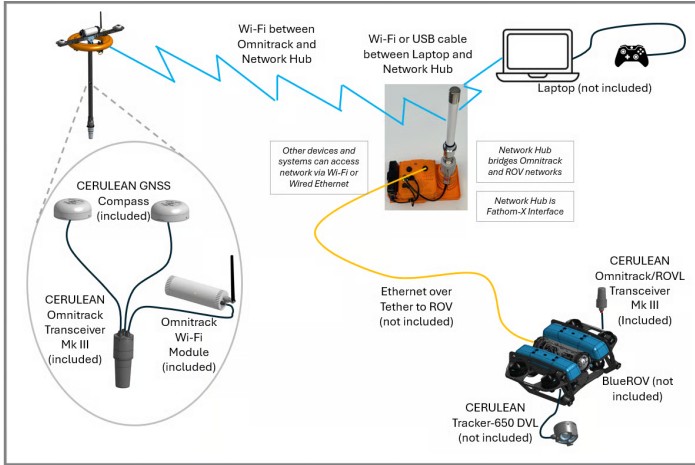
www.ceruleansonar.com

Omnitrack

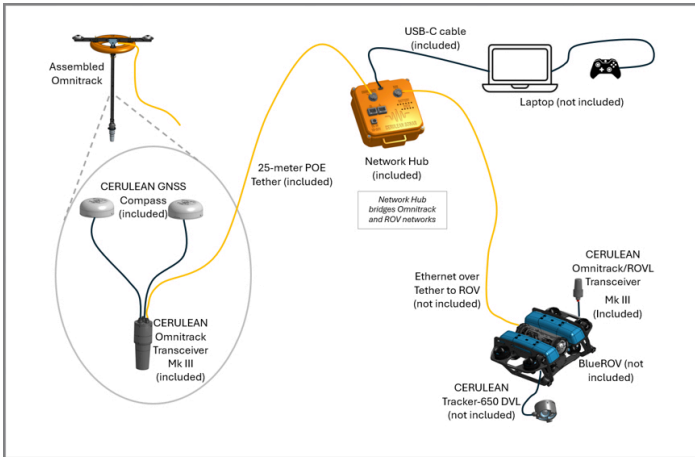
Datasheet



Omnitrack Wi-Fi Configuration



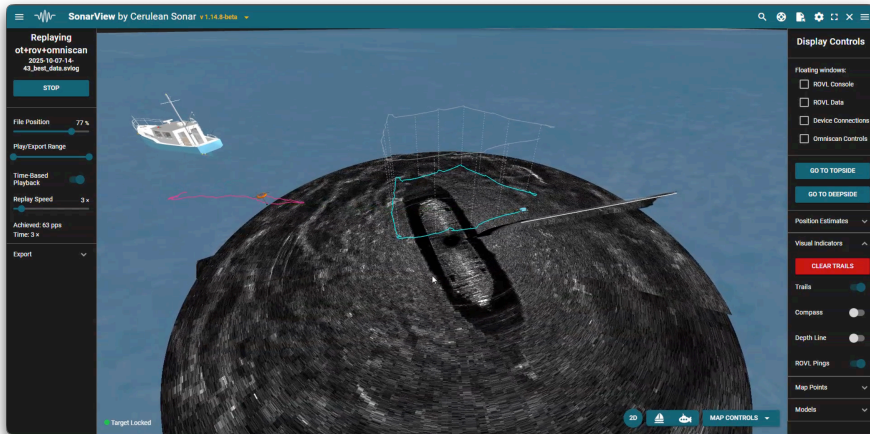
Omnitrack Tether Configuration



ROV Navigation & Control. Provide precise real-time positioning of the ROV relative to the topside station, enabling confident navigation, smoother piloting, and accurate return-to-target capability in low-visibility environments.

Precise Target Relocation. Mark and return to exact underwater locations with confidence, enabling repeat inspections, monitoring tasks, and accurate revisits of previously identified points of interest.

Infrastructure Inspection. Maintain accurate vehicle positioning while inspecting pipelines, cables, docks, and subsea structures, ensuring consistent coverage and precise location referencing of inspection findings.



Cerulean Sonar

www.ceruleansonar.com